

INSET 1

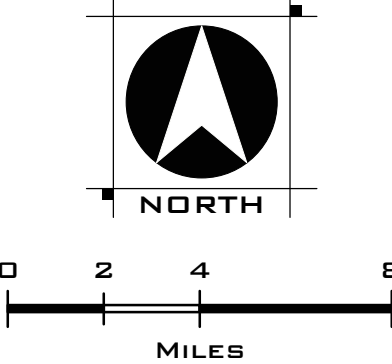
INSET 2
1" = 0.5 Miles

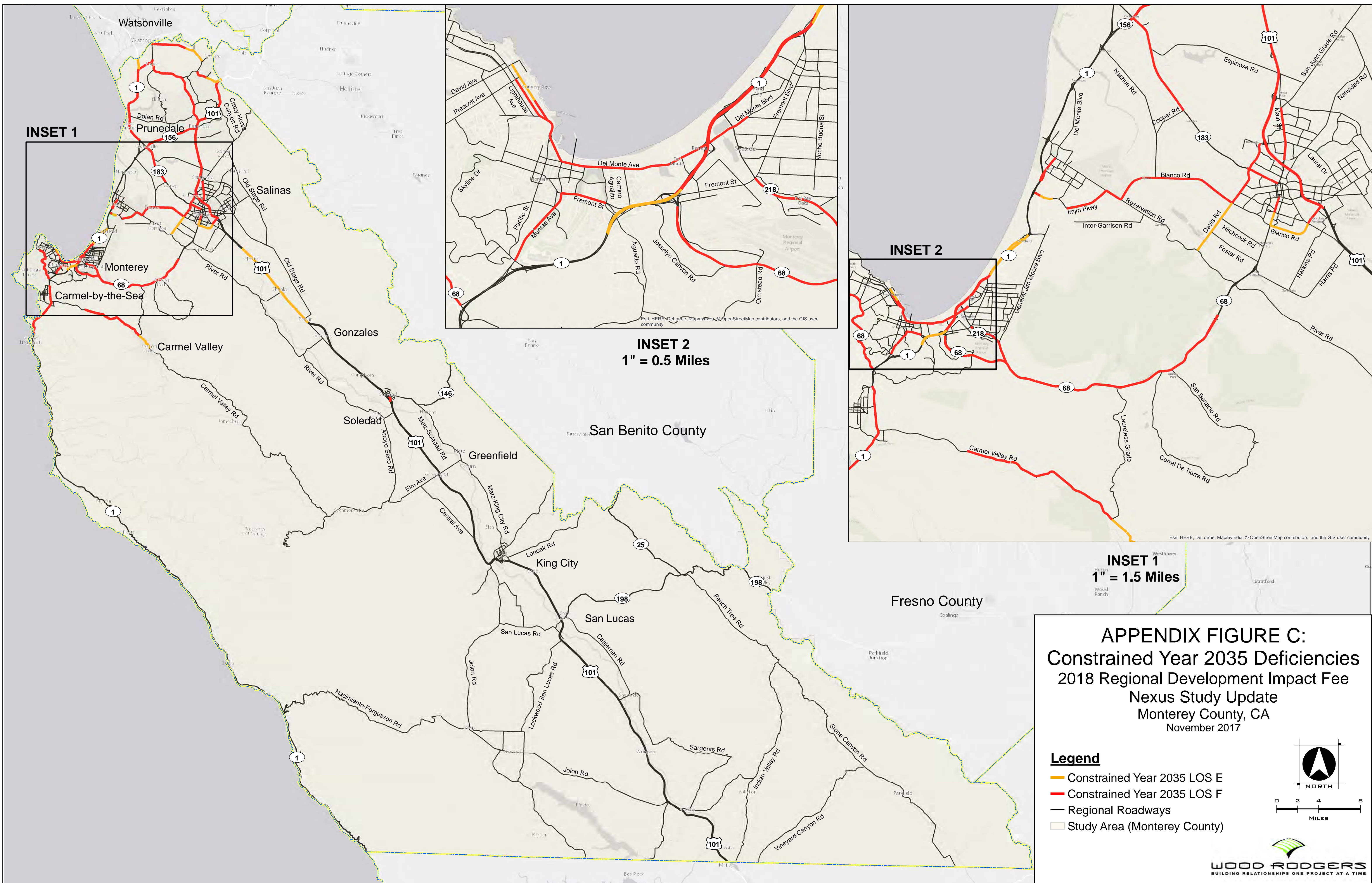
INSET 3

INSET 1
1" = 1.5 Miles

APPENDIX FIGURE B:
Existing Year 2015 Deficiencies
2018 Regional Development Impact Fee
Nexus Study Update
Monterey County, CA
November 2017

- Legend**
- Existing Year 2015 LOS E
 - Existing Year 2015 LOS F
 - Regional Roadways
 - Study Area (Monterey County)

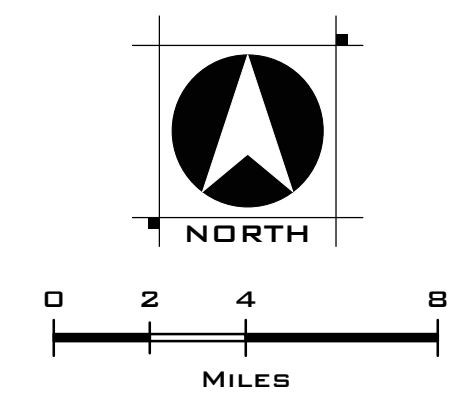




APPENDIX FIGURE C:
Constrained Year 2035 Deficiencies
2018 Regional Development Impact Fee
Nexus Study Update
Monterey County, CA
 November 2017

Legend

- Constrained Year 2035 LOS E
- Constrained Year 2035 LOS F
- Regional Roadways
- Study Area (Monterey County)



J:\Users\B086_TAMC\010_R01F Update 2017\GIS\Tasks\Figure_C_Constrained_Year_2035_Deficiencies.mxd 11/07/2017 06:07:54 PM mambellin