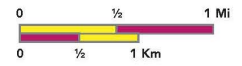
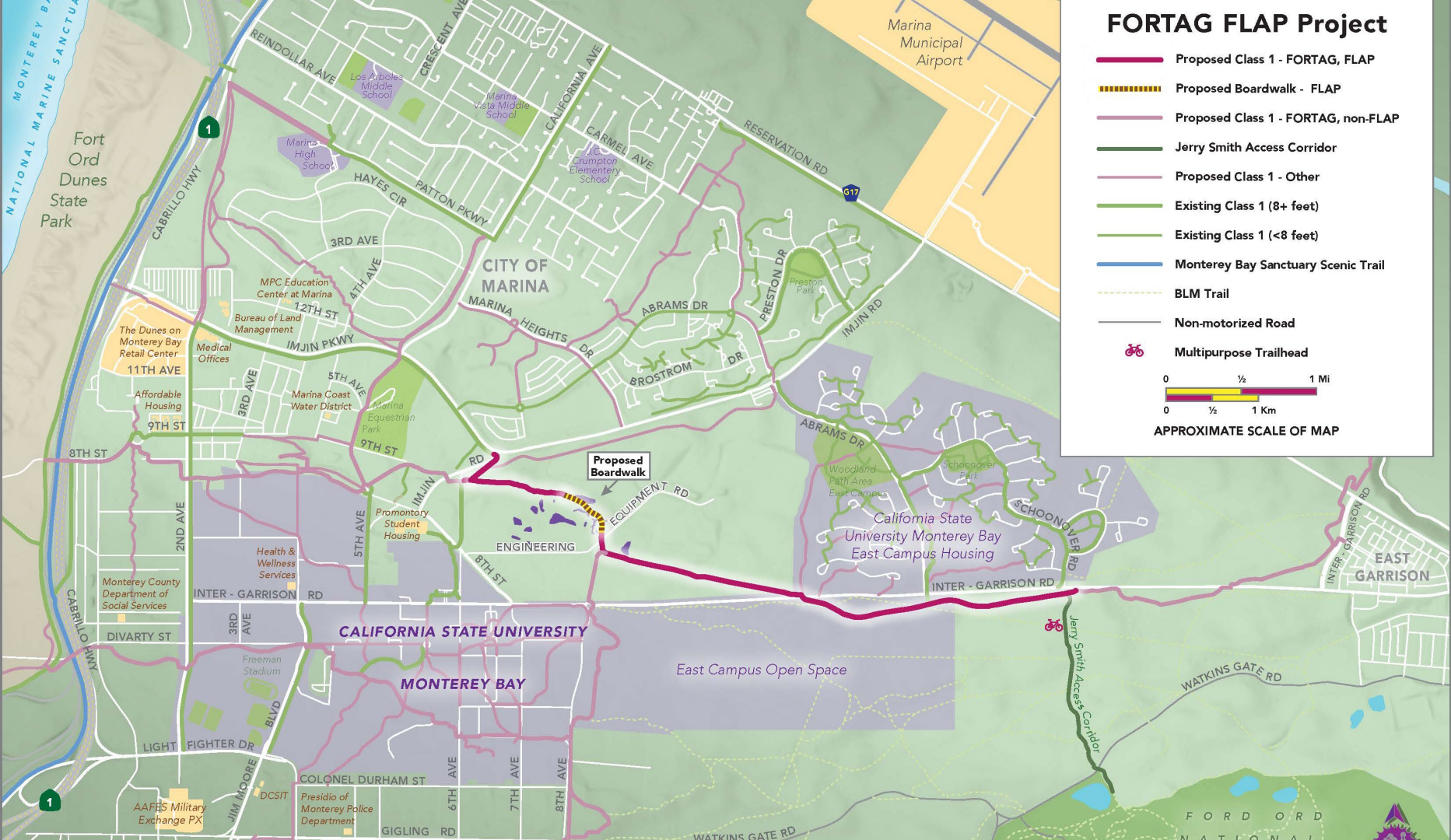


FORTAG FLAP Project

-  Proposed Class 1 - FORTAG, FLAP
-  Proposed Boardwalk - FLAP
-  Proposed Class 1 - FORTAG, non-FLAP
-  Jerry Smith Access Corridor
-  Proposed Class 1 - Other
-  Existing Class 1 (>8 feet)
-  Existing Class 1 (<8 feet)
-  Monterey Bay Sanctuary Scenic Trail
-  BLM Trail
-  Non-motorized Road
-  Multipurpose Trailhead



APPROXIMATE SCALE OF MAP



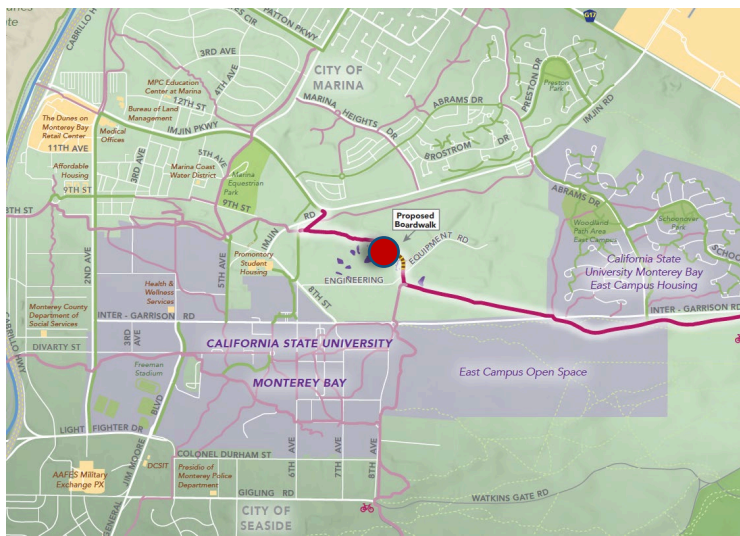
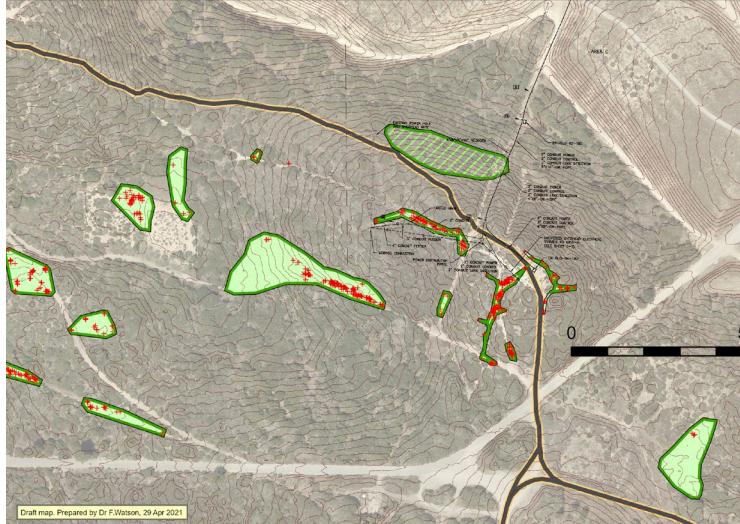
Imjin Road



Looking West, Start of trial near Imjin Road



Near Federally Protected Sand Gilia Species Habitat. This is where boardwalk is proposed to safely traverse over the protected habitat.





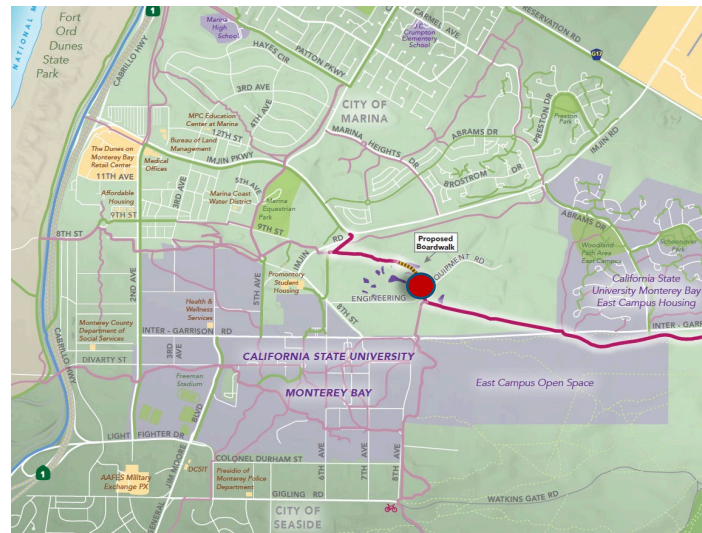


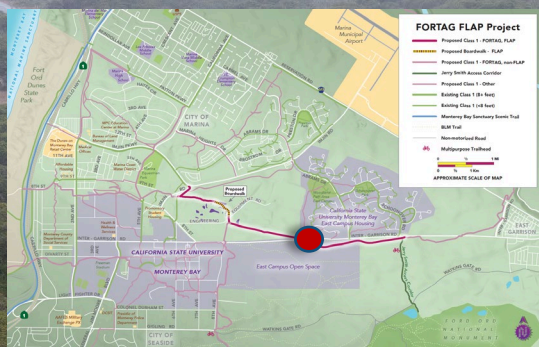
Looking West

Equipment Road



Looking East





Crossing at Inter-Garrison Road

